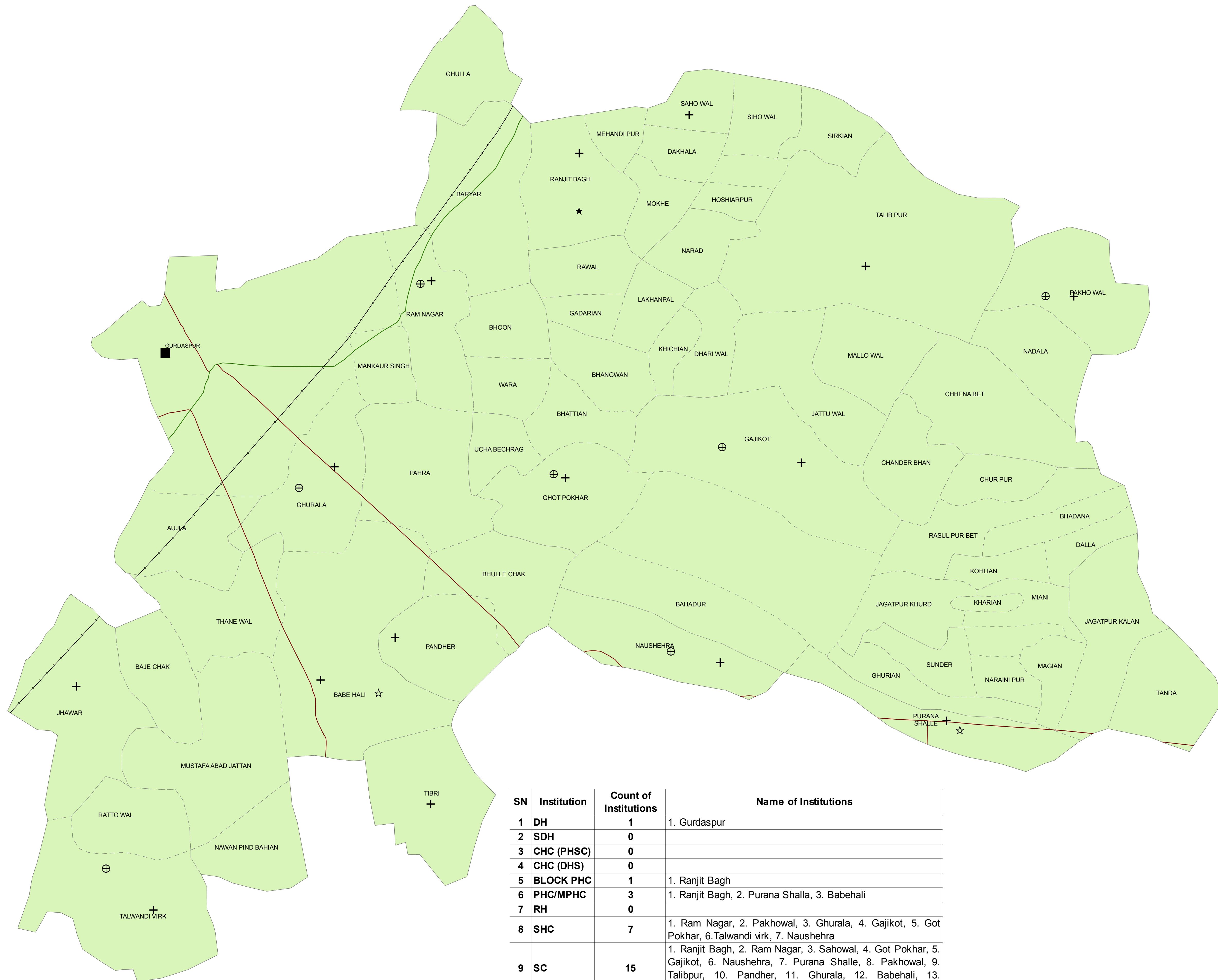
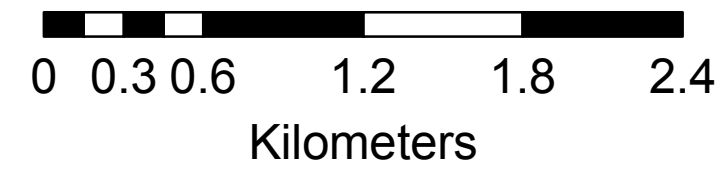
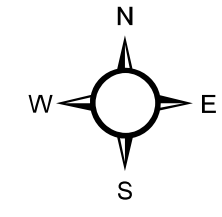


**DISTRICT : GURDASPUR**

**BLOCK : RANJIT BAGH**

Health Institutions



**Legend**

- District Hospital
- Sub Divisional Hospital
- ▲ Community Health Cente(PHSC)
- ▲ Community Health Cente(DHS)
- ★ Block Primary Health Centre
- ☆ Primary Health Centre
- \* Rural Hospital
- ⊕ Subsidiary Health Centre
- + Sub Centre
- Village Boundary
- Railway Line
- DISTRICT ROAD
- NATIONAL HIGHWAY

SN	Institution	Count of Institutions	Name of Institutions
1	DH	1	1. Gurdaspur
2	SDH	0	
3	CHC (PHSC)	0	
4	CHC (DHS)	0	
5	BLOCK PHC	1	1. Ranjit Bagh
6	PHC/MPHC	3	1. Ranjit Bagh, 2. Purana Shalla, 3. Babehali
7	RH	0	
8	SHC	7	1. Ram Nagar, 2. Pakhowal, 3. Ghurala, 4. Gajikot, 5. Got Pokhar, 6. Talwandi virk, 7. Naushehra
9	SC	15	1. Ranjit Bagh, 2. Ram Nagar, 3. Sahowal, 4. Got Pokhar, 5. Gajikot, 6. Naushehra, 7. Purana Shalle, 8. Pakhowal, 9. Talibpur, 10. Pandher, 11. Ghurala, 12. Babehali, 13. Talwandi Virk, 14. Jhawar, 15. Tibri
	<b>TOTAL</b>	<b>27</b>	